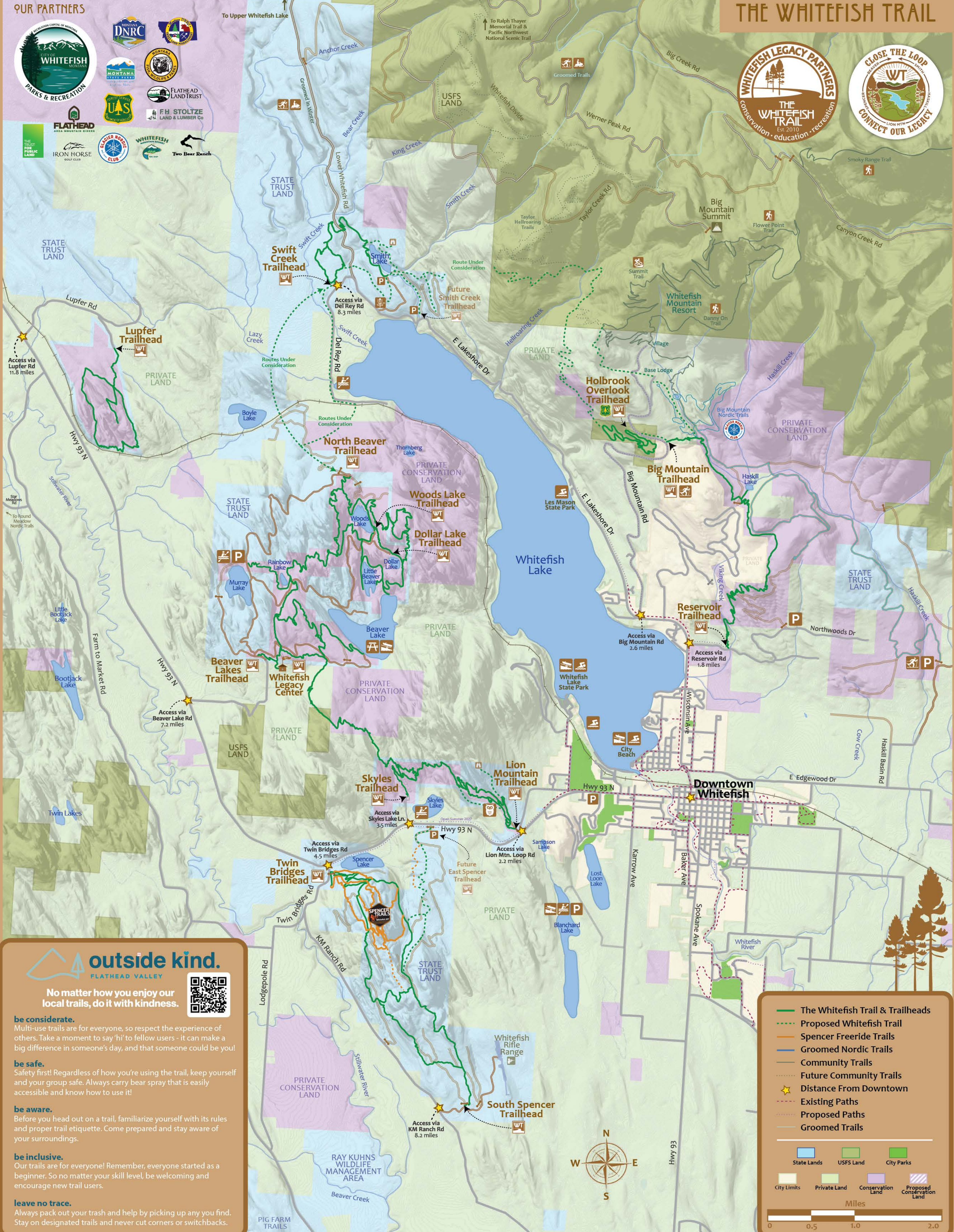


OUR PARTNERS



THE WHITEFISH TRAIL



**outside kind.**  
FLATHEAD VALLEY

No matter how you enjoy our local trails, do it with kindness.

**be considerate.**  
Multi-use trails are for everyone, so respect the experience of others. Take a moment to say 'hi' to fellow users - it can make a big difference in someone's day, and that someone could be you!

**be safe.**  
Safety first! Regardless of how you're using the trail, keep yourself and your group safe. Always carry bear spray that is easily accessible and know how to use it!

**be aware.**  
Before you head out on a trail, familiarize yourself with its rules and proper trail etiquette. Come prepared and stay aware of your surroundings.

**be inclusive.**  
Our trails are for everyone! Remember, everyone started as a beginner. So no matter your skill level, be welcoming and encourage new trail users.

**leave no trace.**  
Always pack out your trash and help by picking up any you find. Stay on designated trails and never cut corners or switchbacks.

**Legend:**

- The Whitefish Trail & Trailheads
- Proposed Whitefish Trail
- Spencer Freeride Trails
- Groomed Nordic Trails
- Community Trails
- Future Community Trails
- Distance From Downtown
- Existing Paths
- Proposed Paths
- Groomed Trails

**Land Ownership:**

- State Lands
- USFS Land
- City Parks
- City Limits
- Private Land
- Conservation Land
- Proposed Conservation Land

Miles: 0, 0.5, 1.0, 2.0

**Legacy Sponsors**

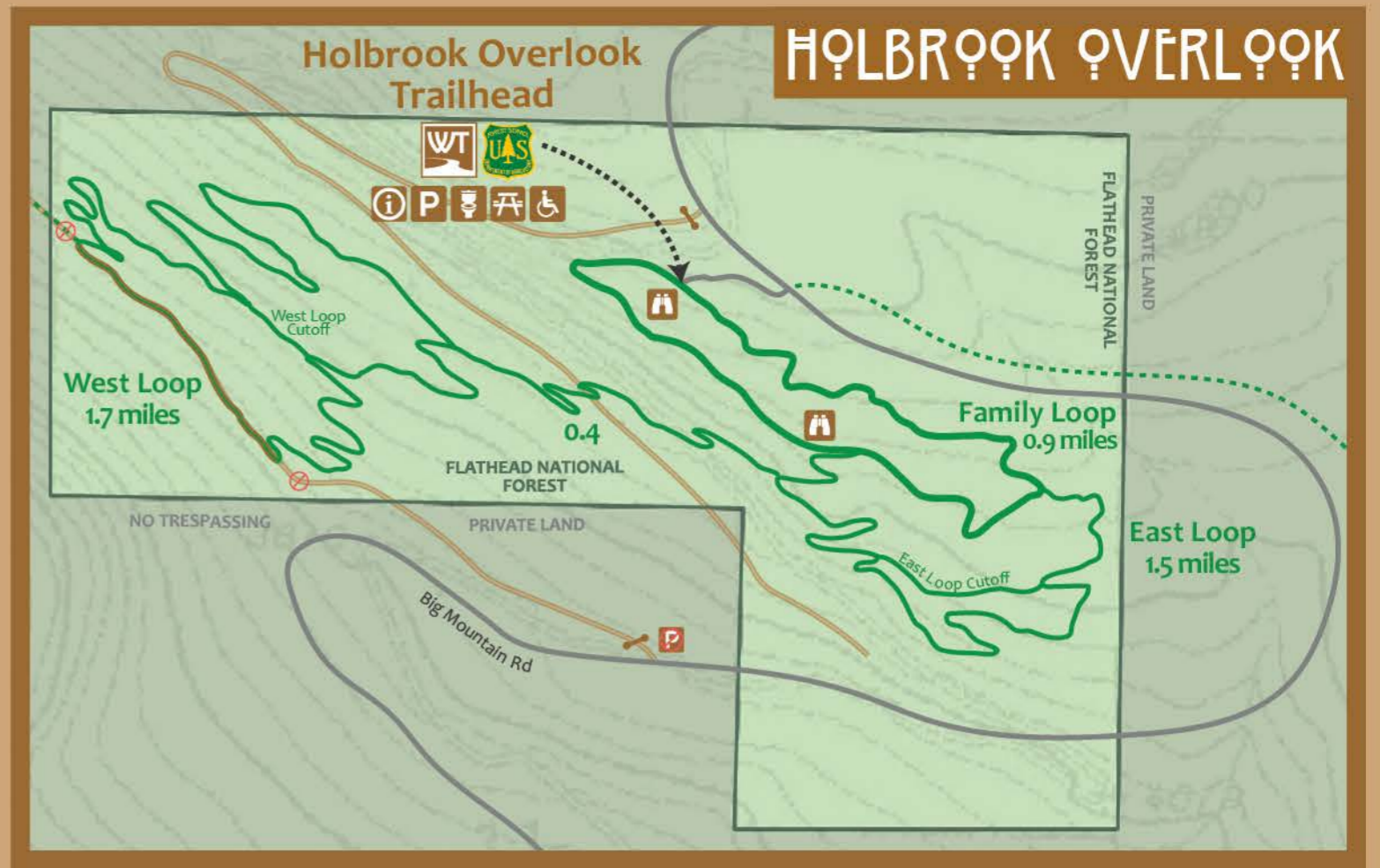
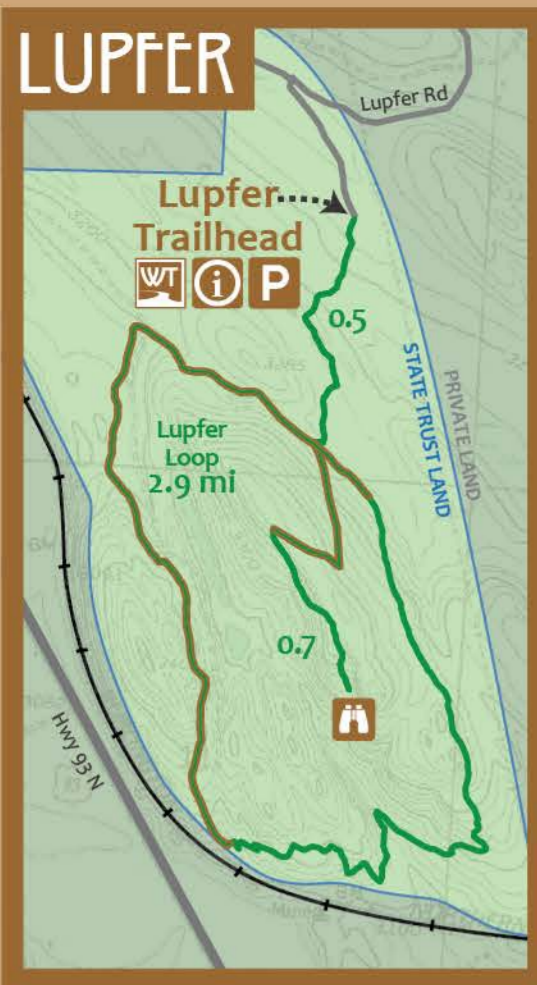
**Our most important partner is YOU!**

This is a community supported, multi-use, non-motorized trail system made possible by our donors, volunteers, and partners. Your right to recreate here is supported by Whitefish Legacy Partners. Donations make it possible - give back and donate today.

[www.whitefishlegacy.org](http://www.whitefishlegacy.org)

**DONATE**

**Founding Sponsors**



conservation  
education  
recreation

## THE WHITEFISH TRAIL

- The Whitefish Trail
- Whitefish Trail On Road
- Proposed Whitefish Trail
- Proposed Path
- Proposed Freeride Trail
- Paved Road
- Logging Road
- Gated Logging Road

Trailhead Viewpoint Restroom  
Information Kiosk Parking Wheelchair Accessible Trail

For trail conditions, recommended outings and accessibility information visit [www.whitefishlegacy.org/maps-conditions](http://www.whitefishlegacy.org/maps-conditions)

